

AENC-TQST-LAN-DWG-0001

# Norwich to Tilbury

**Volume 2: Plans, Drawings and Sections**

**Document: 2.14 Special Category and Crown Land Plans -  
Section E**

**Final Issue C**

**May 2026**

**Planning Inspectorate Reference: EN020027**

Infrastructure Planning (Applications: Prescribed Forms and Procedure)  
Regulations 2009 Regulation 5(2)(i)(iv)

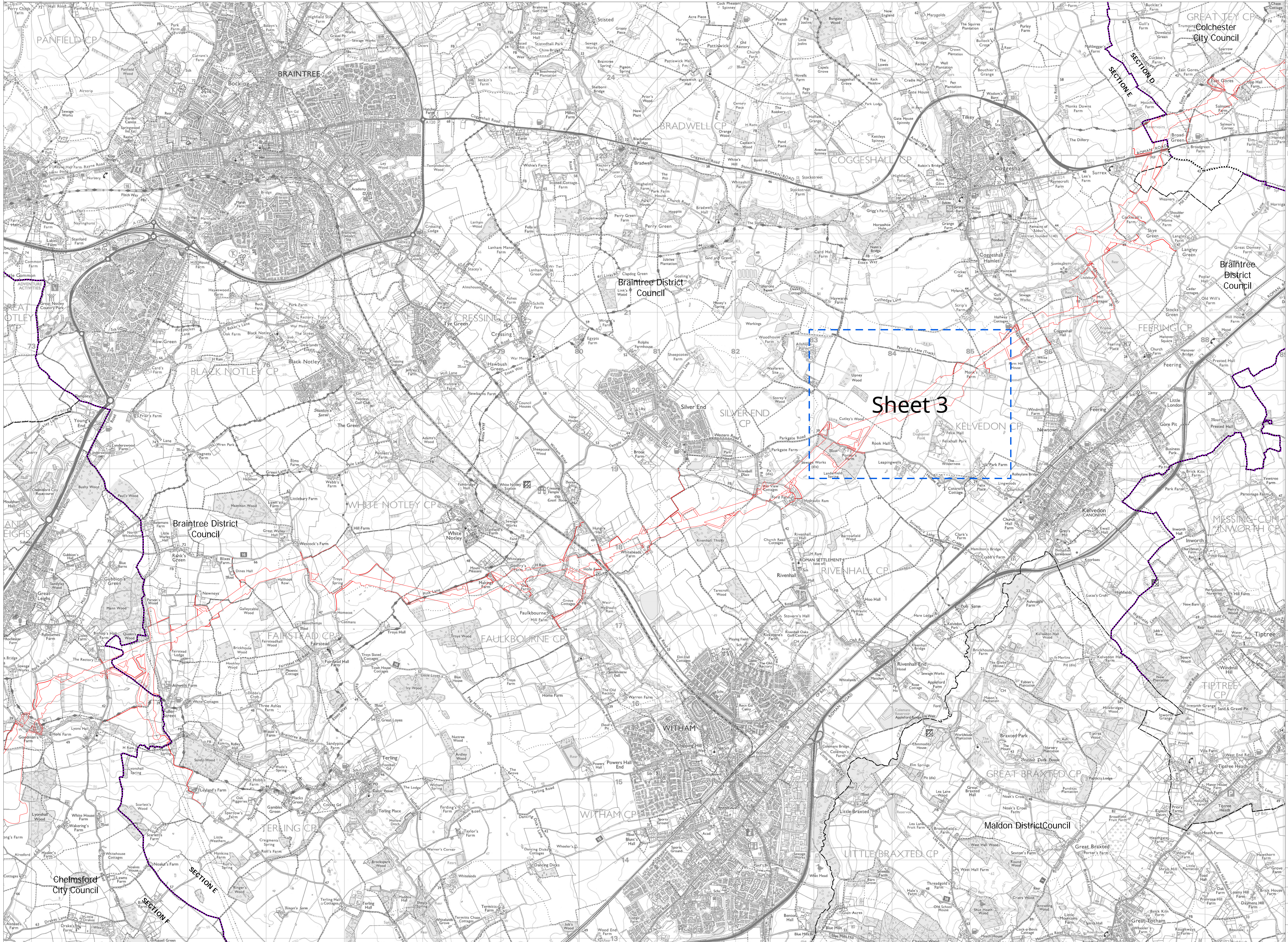
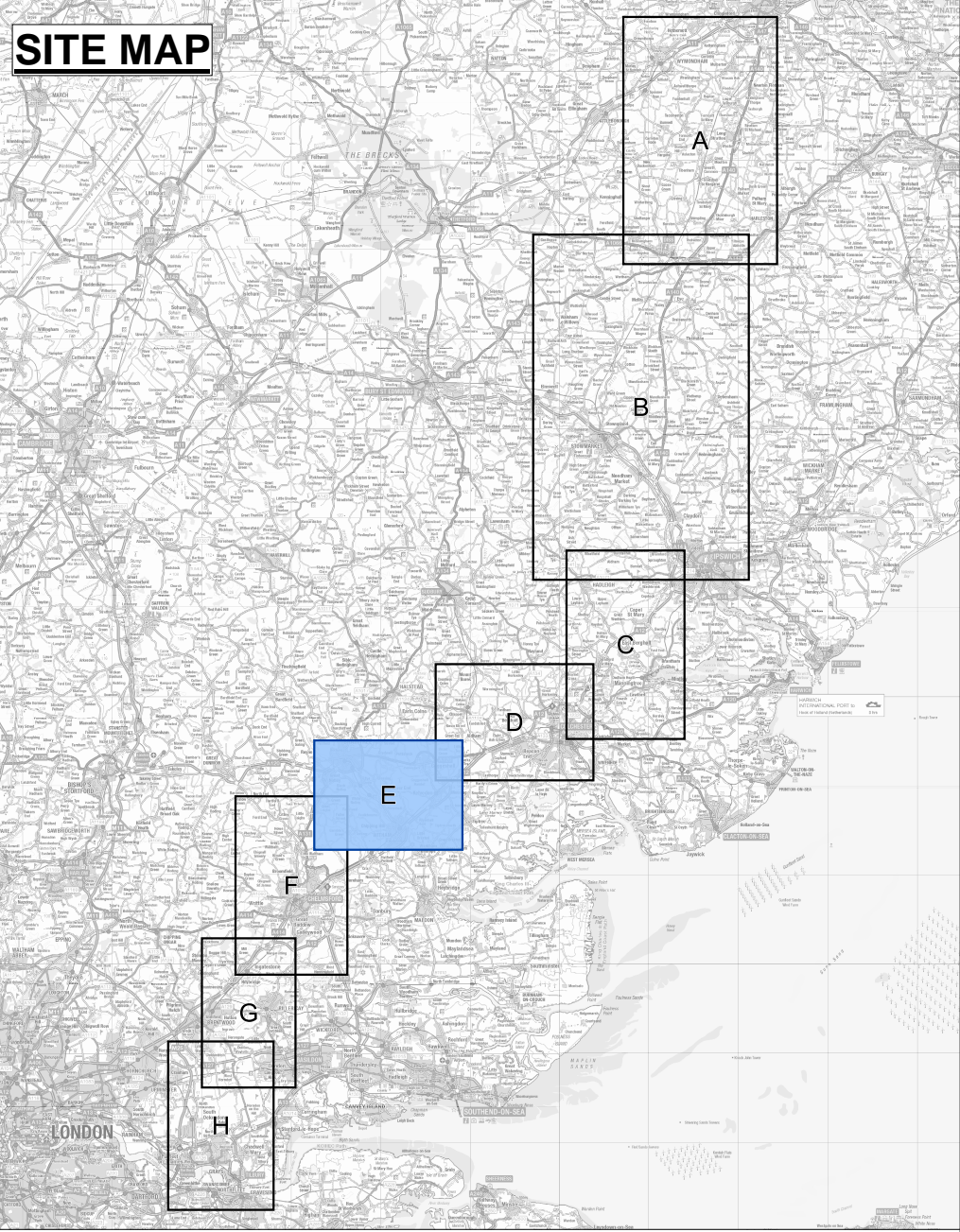
**nationalgrid**



THE NATIONAL GRID (NORWICH TO TILBURY) ORDER  
SPECIAL CATEGORY AND CROWN LAND PLANS  
REGULATION 5(2)(i)(iv) and 5(2)(n)  
KEY PLAN  
BRAINTREE DISTRICT COUNCIL, COLCHESTER CITY COUNCIL AND CHELMSFORD CITY COUNCIL  
(SECTION E, SHEET 1 of 1)

Application Document 2.14

SITE MAP



- Legend**
- Local authority boundary
  - Section boundary & local authority boundary
  - ... Section boundary
  - Sheet index
  - Order Limits

- Notes**
1. For additional detail on the plan suites, please refer to the Guide to Plans (document reference 2.0), located in the Volume 2 of the DCO application.
  2. This drawing is scaled at paper size A0, therefore any prints taken at smaller sizes will affect accuracy of the measurement units and should not be scaled against.

Coordinate System: British National Grid  
Sheet X Centroid Coordinate: 580835 Sheet Y Centroid Coordinate: 218949

0 250 500 1,000 1,500 2,000 2,500 Meters

BACKGROUND MAPPING INFORMATION HAS BEEN REPRODUCED FROM THE ORDNANCE SURVEY BY PERMISSION OF ORDNANCE SURVEY OF THE CONTROLLER OF HIS MAJESTY'S STATIONERY OFFICE. © CROWN COPYRIGHT AND DATABASE RIGHTS (2025) LICENCE OS100024241 AND AC000807948.

| Issue | Date     | Remarks             | Drawn | Checked | Approved |
|-------|----------|---------------------|-------|---------|----------|
| C     | MAY-2026 | For deadline four   | CLJ   | RCA     | KPA      |
| B     | OCT-2025 | October 2025 Update | CLJ   | AMI     | TPR      |
| A     | AUG-2025 | For DCO Submission  | CLJ   | KPA     | TPR      |

**Title:**  
THE NATIONAL GRID (NORWICH TO TILBURY) ORDER  
SPECIAL CATEGORY AND CROWN LAND PLANS  
REGULATION 5(2)(i)(iv) and 5(2)(n)  
KEY PLAN  
BRAINTREE DISTRICT COUNCIL, COLCHESTER CITY COUNCIL AND CHELMSFORD CITY COUNCIL  
(SECTION E, SHEET 1 of 1)

**nationalgrid**

PINS Application Number: EN020027  
National Grid Drawing Reference: AENC-TQST-LAN-DWG-0001

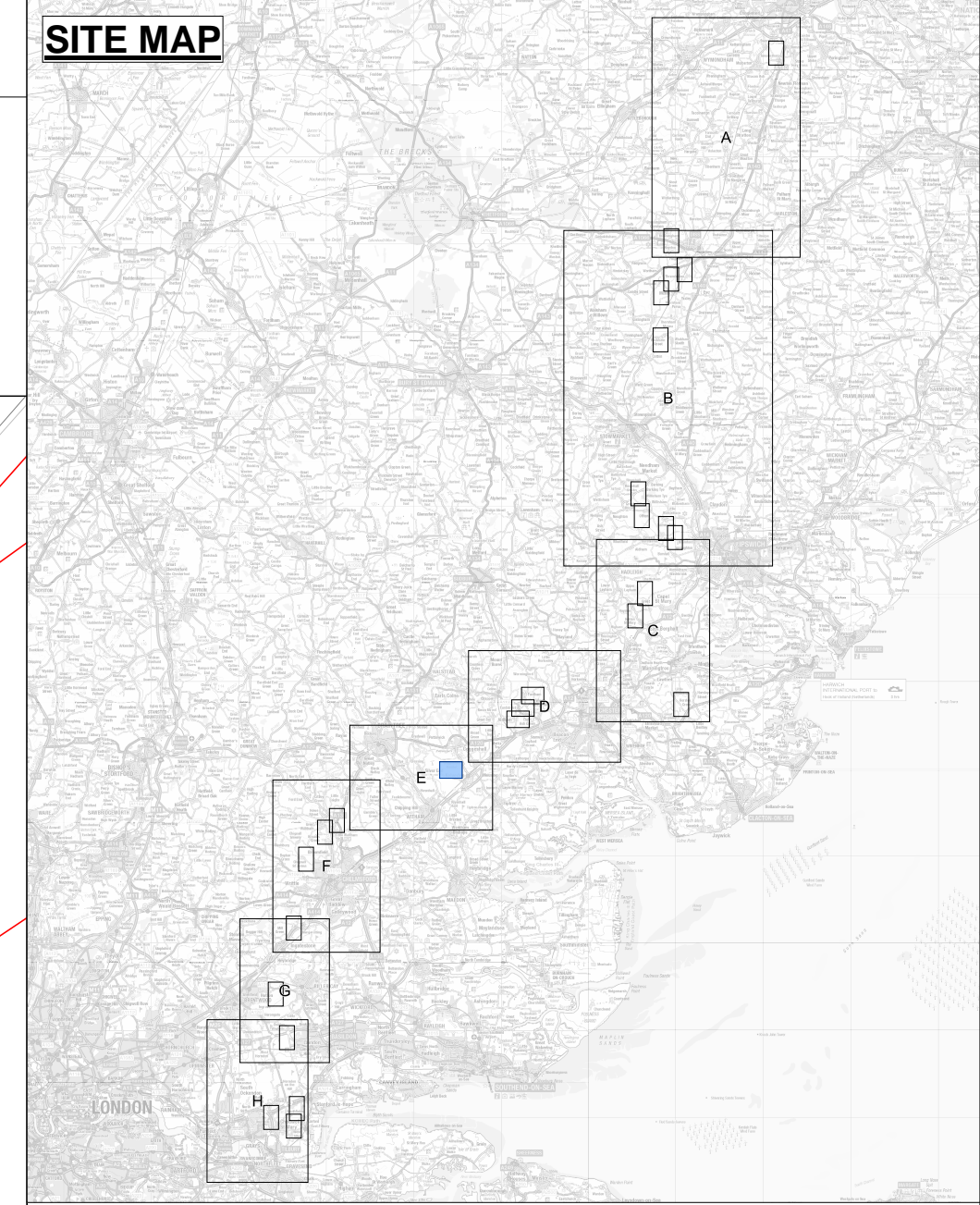
| Scale    | Sheet Size | Sheet        | Issue |
|----------|------------|--------------|-------|
| 1:16,000 | A0         | SHEET 1 of 1 | C     |



THE NATIONAL GRID (NORWICH TO TILBURY) ORDER  
 SPECIAL CATEGORY AND CROWN LAND PLANS  
 REGULATION 5(2)(i)(iv) and 5(2)(n)  
 SHEET 17 OF 26  
 BRAINTREE DISTRICT COUNCIL  
 (SECTION E, SHEET 3)

Application Document 2.14

**SITE MAP**



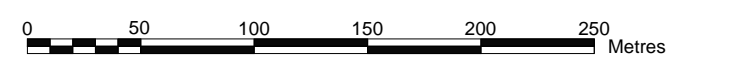
**Legend**

- Order Limits
- Extent of Special Category Land (within Order Limits)
- Land Parcels with a potential Crown interest (within the Order Limits)
- Land Parcels intersecting Common Land (within the Order Limits)
- Land Parcels intersecting Open Space Land (within the Order Limits)
- Local authority boundary
- Section boundary & local authority boundary
- Section boundary
- Sheet index cutlines

**Notes**

1. For additional detail on the plan suites, please refer to the Guide to Plans (document reference 2.0), located in the Volume 2 of the DCO application.
2. This drawing is scaled at paper size A0, therefore any prints taken at smaller sizes will affect accuracy of the measurement units and should not be scaled against.

Coordinate System: British National Grid  
 Sheet X Centroid Coordinate: 584231 Sheet Y Centroid Coordinate: 219826



BACKGROUND MAPPING INFORMATION HAS BEEN REPRODUCED FROM THE ORDNANCE SURVEY BY PERMISSION OF ORDNANCE SURVEY OF THE CONTROLLER OF HIS MAJESTY'S STATIONERY OFFICE. © CROWN COPYRIGHT AND DATABASE RIGHTS (2025) LICENCE OS100024241 AND AC0000807948.

| Issue | Date     | Remarks             | Drawn | Checked | Approved |
|-------|----------|---------------------|-------|---------|----------|
| C     | MAY-2026 | For deadline four   | CLJ   | RCA     | KPA      |
| B     | OCT-2025 | October 2025 Update | CLJ   | AMI     | TPR      |
| A     | AUG-2025 | For DCO Submission  | CLJ   | KPA     | TPR      |

**Title:**  
 THE NATIONAL GRID (NORWICH TO TILBURY) ORDER  
 SPECIAL CATEGORY AND CROWN LAND PLANS  
 REGULATION 5(2)(i)(iv) and 5(2)(n)  
 SHEET 17 OF 26  
 BRAINTREE DISTRICT COUNCIL  
 (SECTION E, SHEET 3)



**PINS Application Number** EN020027

**National Grid Drawing Reference**  
 AENC-TQST-LAN-DWG-0001

| Scale   | Sheet Size | Sheet          | Issue |
|---------|------------|----------------|-------|
| 1:2,500 | A0         | SHEET 17 of 26 | C     |

National Grid plc  
National Grid House,  
Warwick Technology Park,  
Gallows Hill, Warwick.  
CV34 6DA United Kingdom

Registered in England and Wales  
No. 4031152  
[nationalgrid.com](http://nationalgrid.com)